

Space Systems for Safety and Security | 4S



Applications for Safety and Security Webinar

30th November 2020

Laurence Duquerroy

European Space Agency

ESA UNCLASSIFIED



European Space Agency

WELCOME TO THE WEBINAR!

Before we start...

- Due to the number of attendees, please **keep your microphones muted** at all times and switch off the webcam function
- You can use the **conversation function** anytime to submit your questions. They will be addressed during the Q&A at the end of the webinar



AGENDA

- **About ESA and ESA Space solutions**
- **Space Systems for Safety and Security (4S) initiative**
- **4S Announcement of Opportunity “Applications for Safety and Security ”**
 - Objectives
 - Areas of application
 - Activities
 - Funding
- **Guest speakers**
 - Ricardo Mendes – TEKEVER (RAPSODY demo project)
 - Gerhard Heindl – IABG (TT-GSAT demo project)
- **4S “Applications for Safety and Security ”: How to apply ?**
- **4S Technology & Product Development**
- **Open Questions & Answers session**

ESA UNCLASSIFIED



European Space Agency

About ESA & ESA Space solutions

ESA UNCLASSIFIED







European Space Agency

THE EUROPEAN SPACE AGENCY

Purpose of ESA

To provide for and promote, for exclusively peaceful purposes, cooperation among European states in space research and technology and their space applications.

Facts and figures

-  Over 50 years of experience
-  22 Member States
-  8 sites across Europe and a spaceport in French Guiana
-  Over 80 satellites designed, tested and operated in flight



ESA UNCLASSIFIED



European Space Agency




space transportation



science



human spaceflight



earth observation



telecommunications and applications



navigation



exploration



operations



technology

→ ESA SPACE SOLUTIONS


The largest space innovation network in the world

- The go-to place for business involving space to improve everyday life.
- Supporting European start-ups and SMEs to develop businesses using space technology and data.
- Offering funding, business and technical support to help to generate successful business and create jobs.

ESA UNCLASSIFIED



European Space Agency



→ **ESA SPACE SOLUTIONS OFFERS**



Zero-equity funding (from €50k to €2M+ per activity)



A personalised ESA consultant



Technical support and commercial guidance



Tailored project management support



Access to our international network of ESA and partners



Access to our network of investors



Credibility of the ESA brand



Space Systems for Safety and Security (4S)



A new Strategic Programme Line

ARTES 4.0 Space Systems for Safety and Security (4S)

- Next Generation 4S solutions to **enable a safe and secure digitization**
 - ⇒ Complementary to terrestrial networks
 - ⇒ Additional capacity, full coverage
 - ⇒ Resilience, Security
 - ⇒ Sovereignty

- ESA/ARTES/4S to boost **European private and public Connectivity ambitions** via innovation programs and quick in orbit system validation
 - ⇒ boost innovation for **industry competitiveness and endeavours** worldwide, including in Europe
 - ⇒ trigger and support **public initiatives in Europe**

4S Technology & Product Development

SECURE AND RESILIENT

4S Applications

Next Gen SatCom Infrastructure

SAGA for quantum key distribution

POOL AND SHARE



Announcement of Opportunity “Applications for Safety and Security ”(4S)

via AO 10494

Objectives:

support the development of **innovative and sustainable applications** enabled by **space technologies**

contributing to the **safe and secure operations of services** that are deemed **critical for institutions, society and economy**

in fields as various as transport, finance, health, energy production and distribution, public safety, etc.

Primary **focus** is on the **use of secure Satellite communications** available today or over the next decade (Next Generation Satcom infrastructure),

- This also includes SAT-AIS/VDES, satellite-based ADS-B and other RF signals collected from space.

Integration with other space assets such as **Satellite Navigation and Satellite Earth Observation** as well other non-space innovative technologies (e.g. ML/AI) is also of interest

ESA



AREAS OF APPLICATION

Ensure Safe and Secure Transportation

- aviation
- maritime
- road/land
- rail
- manned
- unmanned



- Utilities (Energy, water, telecom)
- Finance
- Health
- Infrastructures monitoring
- Logistics

Protection of Critical infrastructures & Essential services

Support Public Safety & Law enforcement

- Emergency Services
- Civil protection
- Maritime surveillance
- Border surveillance



And others...

ESN member states



ACTIVITIES

DEMONSTRATION PROJECT

- implement and perform a pilot/pre-operational demonstration of the services with the involvement of relevant users
- validate the business case and undertake business development activities to ensure successful service roll-out
- deliver a minimum viable service after the conclusion of the demo project

FEASIBILITY STUDY

Preparatory framework to assess and define new potentially sustainable applications and services

- assess the technical feasibility and commercial viability of service(s) able to meet the needs and conditions of relevant user community(ies),
- prepare the implementation of the service(s) on the targeted market and consolidate the business strategy
- secure the buy-in and involvement of important customers/users for the further implementation and market roll-out,
- reduce technical and commercial risks
- prepare a potential follow-on demonstration project

USER-DRIVEN ACTIVITIES
involvement of user communities and relevant stakeholders

FUNDING

	Non-SME*	SME*	Universities & Research Institutes**
Feasibility Study	Up to 50%	Up to 80%	Up to 100%
Demo Project	Up to 50%	Up to 80%	Up to 80%

*SME's are fulfilling the criteria defined in the European Commission Recommendation of 6 May 2003 (2003/361/EC) or as updated

** with no commercial interest in product/service. The funding of Universities or Research Institutes shall not exceed 30% of the total allowable cost

ESA will bear up to the above defined percentage of the acceptable project cost, and the remainder has to be financed by industry, institutions and users participating in the activity, and may be in cash or in-kind.

ESA UNCLASSIFIED



European Space Agency

Guest speaker

Ricardo Mendes – TEKEVER

ESA UNCLASSIFIED



European Space Agency

TEKEVER




**4S Applications Webinar
PROJECT RAPSODY**

**Ricardo Mendes
Founder & CEO**

Who we are.

TEKEVER is the **leading** UAS manufacturer and service provider in Europe, delivering services to the **EMSA** and the **UK Home Office**, and exporting systems worldwide



Highly skilled and passionate team

250+



COMPLETE SYSTEMS DEVELOPMENT AND MANUFACTURING CAPABILITY

Airframe design and aerodynamics

Tekever's engineering team is capable of designing and producing diverse airframes, suited for specific missions.

Bespoke aircraft designs

We design and customize our systems based on specific mission requirements.

In-house systems software development

All our system software (UAV+GCS) is produced in-house by our developers

Proprietary C2

Our proprietary C2 system is compatible with all our UAVs, and is NATO compatible.

Electronics and PCB

All the system electronics and PCB designs are custom-designed and manufactured by Tekever



Proprietary Payloads

Tekever has strong expertise in advanced payload design and integration.

Quick Prototyping Capabilities

Tekever's manufacturing facilities and interoperable subsystems allow us to test aircraft prototypes in extremely short timeframes

Proprietary Autopilot

Tekever's Advanced Autopilot was fully developed internally, and is compatible with all our platforms

TEKEVER

AR4

AR3

AR5

Dimensions

2.1 x 1.35 m

3.5 x 1.7 m

7.3 x 4.0 m

Cruise Speed

54 km/h

85 km/h

100 km/h

Comms Range

20 km

100 km

unlimited

MTOW

5 kg

22 kg

180 kg

Payload Capacity

1 kg

6 kg

60 kg

Endurance

2 h

13 h

20 h

Recovery

Parachute or Belly

parachute

Unprepared Airstrip

Launch

Hand Launched

catapult

Unprepared Airstrip



TEKEVER
AR5



TEKEVER
AR3



TEKEVER
AR4

For the TEKEVER AR5, the journey began with



PROJECT RAPSODY

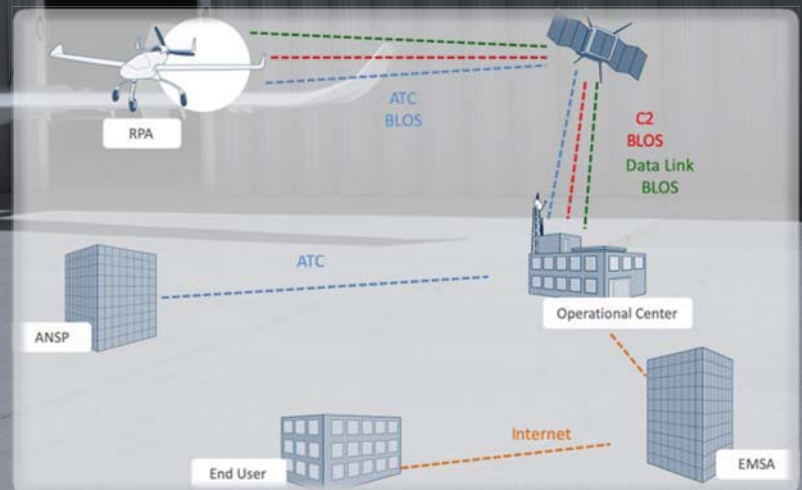
Project RAPSODY

GOAL: Demonstrate the use of RPAS in a maritime context by developing two maritime services:

- A) Oil spill detection & Pollution Monitoring
- B) Search & Rescue

New technological approach:

1. Low mass payloads, integrated into a single full capability maritime surveillance solution
2. Exploit Satellite communications capability to operate RPAS BLoS
3. Develop on-board and ground data reduction and processing algorithms to improve operational performance
4. Use realistic demonstration scenarios



Fast Forward to TODAY...

Meet the new **TEKEVER AR5**



- 180kg MTOW
- Up to 12 Hours operational endurance
- Equipped with SATCOM to provide an unlimited comms range



TEKEVER AR5 - Maritime Configuration

Gimbal

- EO Sensor
- Multiple IR Sensors
- High Resolution Stills Camera
- Laser Illuminator

Maritime radar

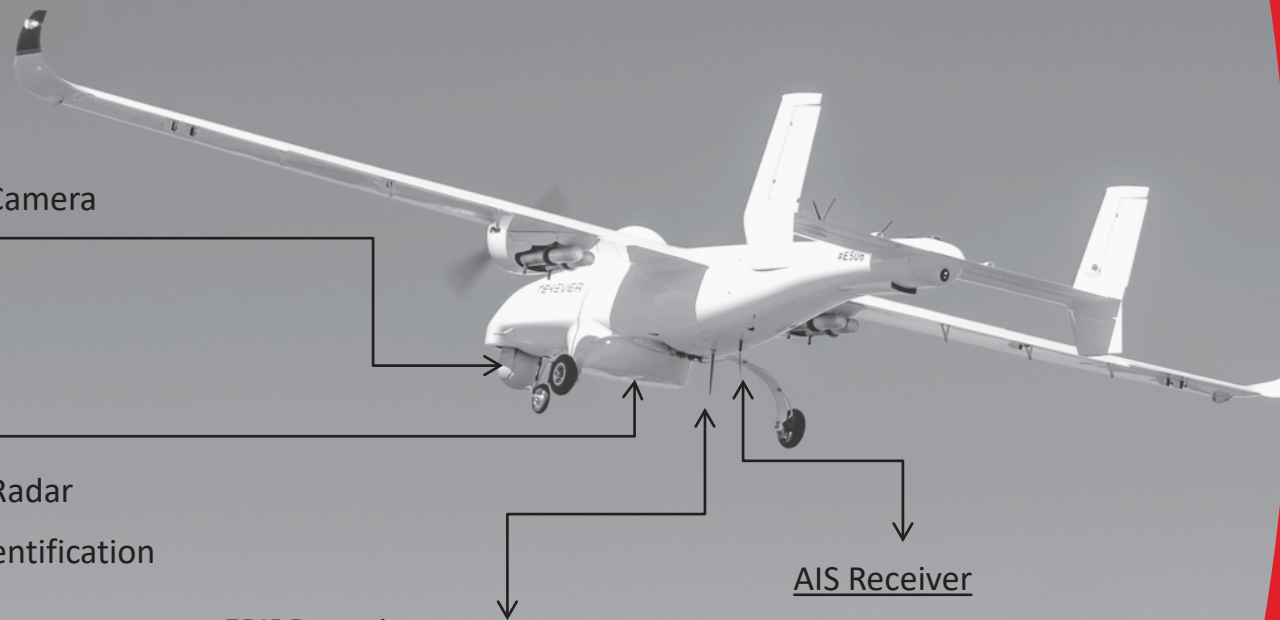
- Solid-State Doppler Radar
- Real-Time Hazard Identification
- Tracking Algorithms
- Up to 40nm Detections

EPIRB receiver

- Decodes Emergency Broadcasts

AIS Receiver

- Real-Time Tracking and Identification of Maritime Traffic



Compliment manned assets.



**The TEKEVER AR5 is the first to operate
alongside manned assets**

In 2020 the TEKEVER AR5 became the **first UAV** commercial service **ever** to operate alongside **manned assets**.

Presentation - TEKEVER
all rights reserved 2018



Questions?

Guest speaker

Gerhard Heindl – IABG

ESA UNCLASSIFIED




European Space Agency



Multi Media
Crew Communication



Ad-hoc
Aerial Image Processing



Secure
Localisation and Navigation



Decision Support and
Operational Picture



TEST AND TRIAL CENTRE FOR GEO- INFORMATION AND SATELLITE BASED RESCUE & EMERGENCY SERVICES (TT-GSAT)

Overview




As of: 30.11.2020 // V001



CONTENT



OBJECTIVE



Piloting a test and trial environment for authorities and organisations with security responsibilities where it is possible to touch, try out and play with real building blocks in order to creatively find and implement new solutions.

These building blocks can be individually combined with each other in order to try out and test the interaction of different equipment in different deployment scenarios.

In close cooperation with users and manufacturers from the targeted business.



Europe's gateway to space



digital.secure.networked.



We realize innovations for mobile people and goods



The experts for spatial data

Business Applications Programme ● Feasibility Studies / Demonstration Projects ● AO/1-6124/09/NL/US (Issue 5.3), ESA/IPC(2009)11, 09.153.75

CUSTOMER SEGMENTS AND SUPPORT FROM THE USER GROUPS

Customer segments

- Emergency services
- Fire departments
- Police authorities
- Disaster protection
- Other public authorities and politics
- Industry and service providers
- Public and private institutes & innovation / competence centres

Support from the user groups

- Participation in interviews, meetings and workshops
- Review of documents
- Support in finding, developing and defining use cases
- Participation in demonstrations
- Participation in ESA's System Acceptance Test milestone
- Provision of personnel and/or equipment (e.g. connection to IT systems, server, drones, telephones, robots, vehicles), provision of buildings, rooms, real estate

SUBJECT AREAS



Multi Media Crew Communication

Ad-hoc mesh communication network between mission vehicles, staff, sensors and robots

Reconnaissance with cameras and sensors mounted on robots



Ad-hoc Aerial Image Processing

Earth Observation with satellites
Earth Observation with drones



Secure Localization and Navigation

Navigation Testbed (GPS, Galileo, Galileo PRS)

Jamming and Spoofing Detection

Indoor Navigation



Decision Support and Operational Picture

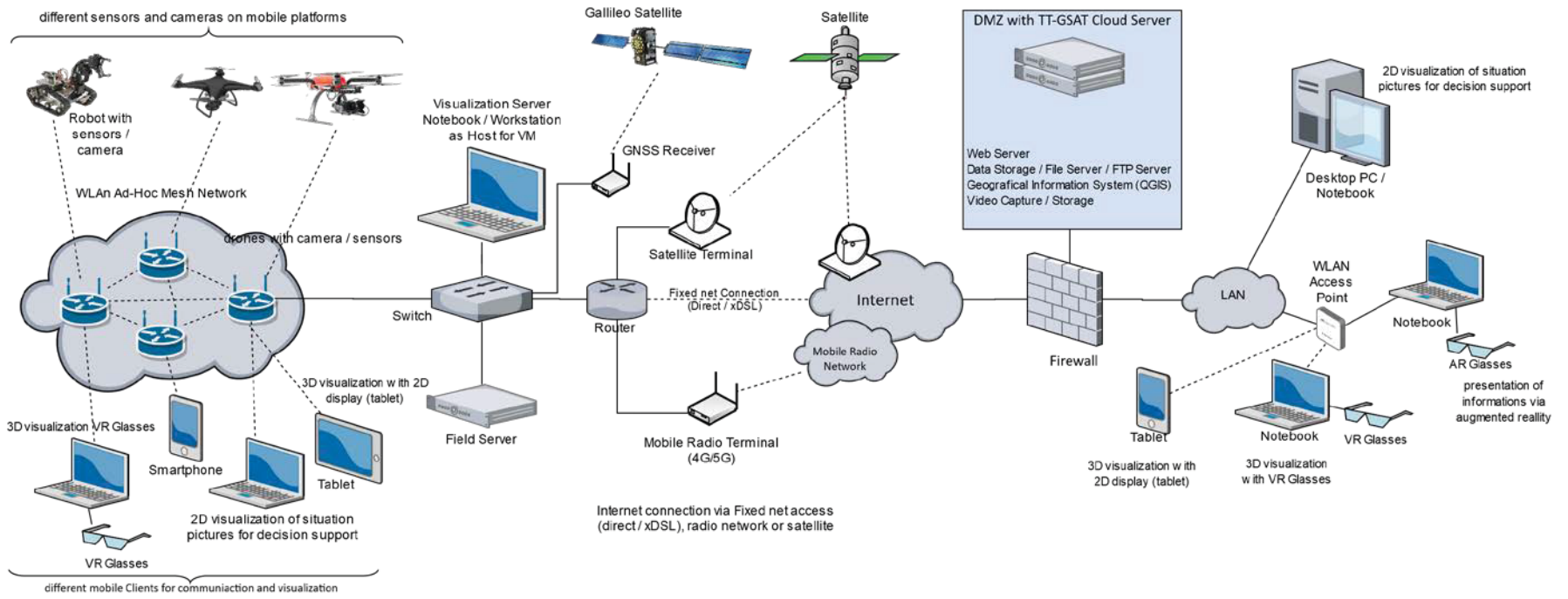
Visualisation
Augmented Reality
Virtual Reality
Artificial Intelligence

SPACE ASSETS

Satellite Communications	✓
Satellite Navigation	✓
Earth Observation	✓

- Satellite communication systems in combination with terrestrial communication systems like professional radio networks, commercial radio networks, terrestrial fibre networks for unreached availability in mission areas where the communication infrastructure is not available, overloaded or destroyed. What is more, local stand-alone ad-hoc networks can be connected with satellite network systems.
- Satellite navigation services for secure satellite-based positioning, navigation, tracking and synchronization, for example Galileo Public Regulated Service, Galileo Open Service, GPS.
- Earth observation services to deliver aerial photographs of high precision and actuality to obtain up-to-date information on the relevant mission or crisis event, its geographical extension, its temporal development, damages, etc.

SYSTEM AND SERVICE ARCHITECTURE: SCENARIO OVERVIEW



Field

Transmittance

Centre

USE CASE MULTIMEDIA CREW COMMUNICATION

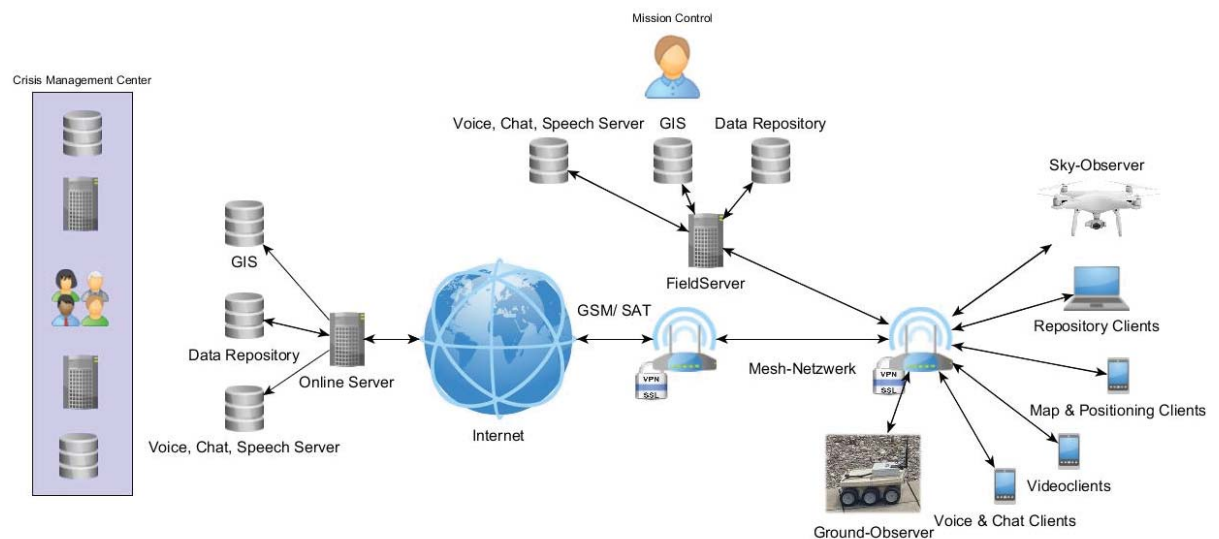
OBJECTIVE:

- Demonstration of resilient and reliable communication and internet-like services based on open source software.
- Even under special conditions like wide area disaster events, bad radio coverage or cyberattacks giving a strategic independency to be operational under all circumstances.

SOLUTION:

A building set of components and services for:

- Communication networks based on mesh nodes
- Data Repository
- Voice and video communication
- Messaging services
- Position and map visualization
- Sensoric surveys
- With/without connection to crisis management centre



EXAMPLE: USE CASE EARTH OBSERVATION DATA (SENTINEL/PLANET)

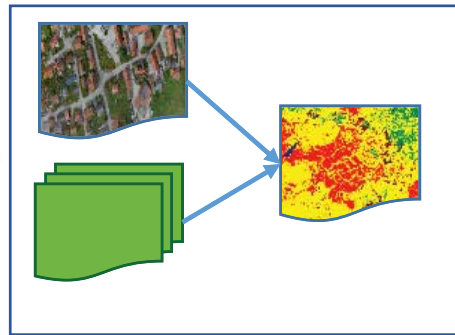



Image acquisition

- Sentinel-2, PlanetScope optical earth observation satellites
- Archive search based on area of interest
- Image selection
- Download and pre-processing (atmospheric correction)

Image processing


- Provide metadata
- Analyse time series of imagery
- Detect objects and/or change
- Catalogue images, metadata and results of analyses in ERDAS APOLLO

Image dissemination

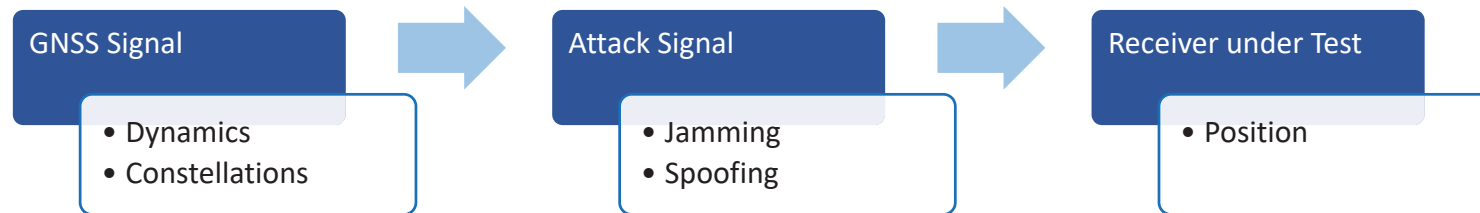
- as Web Services using ERDAS APOLLO
- OGC-conform standards WMTS, WMS
- Efficient image compression using ECWP
- Fast access

EXAMPLE: GNSS RECEIVER TESTING – LAB ENVIRONMENT

- Testing of different GNSS receivers in a laboratory environment
 - Recorded & replayed live GNSS signals
 - Simulated signals
- Comparison of different COTS-receivers and Galileo Public Regulated Service (PRS) receivers under
 - Nominal and
 - GNSS denied conditions
- Assessment of the influence of interferences (jamming and spoofing)
- Live-Demonstration of the enhanced anti-jamming and anti-spoofing capabilities of Galileo PRS receivers

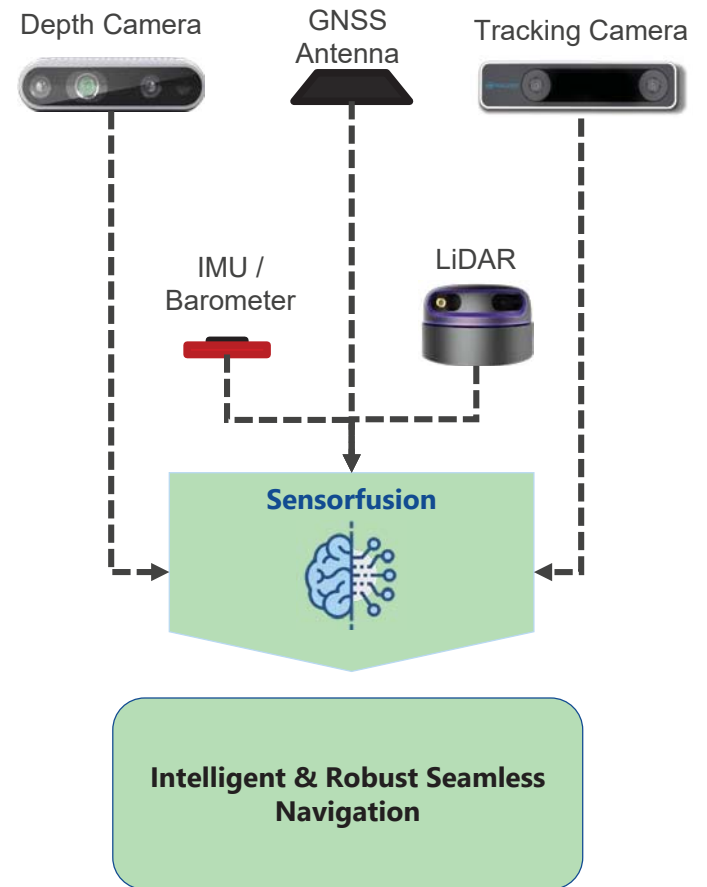
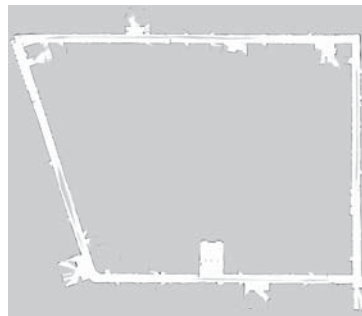
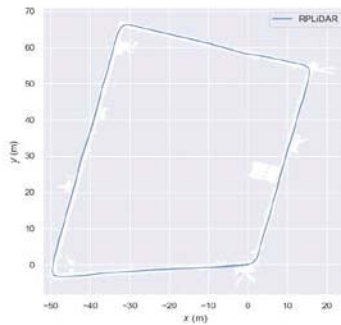


Components of the Jammer-Trap-Unit



EXAMPLE: SEAMLESS NAVIGATION

- Prepare a robust and high accurate position in the transition of outdoor and indoor environments
- Strengthen GNSS position with optical Sensors based on:
 - Computer vision
 - Sensor fusion
- Possibility to map, localize and detect unknown environments



EXAMPLE: VISUALISATION

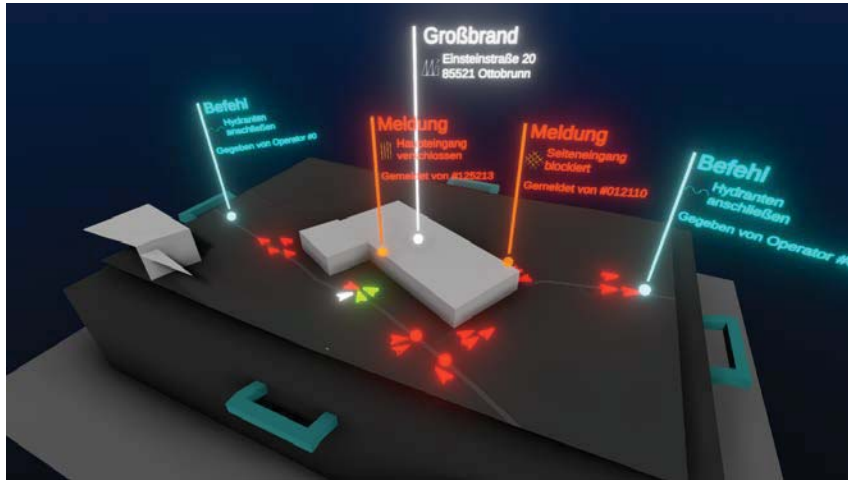
- Presentation of site by different aerial imaging and informational mapping solutions
- Presentation of real time and near real time information of staff, vehicles, equipment, sensors and objects
- Visualization of additional data provided by other TT-GSAT scenarios
- Real time geodata processing on site and in the field of application

Interaction with geodata like measuring on site or in the commando centre

Creating user specific layer overview of needed information

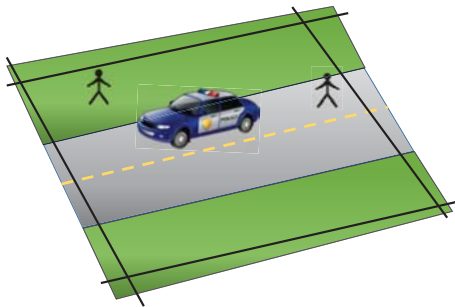
Guidance and support for on-site units

EXAMPLE: VIRTUAL AND AUGMENTED REALITY



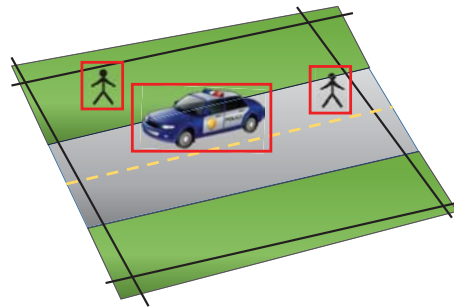
- Event identification from live streams or video feeds displayed in the virtual environment
- Manual placement of event occurrence or augmentation with meta data e.g. to alert or hazard indication
- Event notification in connected virtual environments (AR/VR glasses)
- Interactive change of directional or meta data information as instruction of the remote units
- Change of group members or change of mission task to be displayed and communicated via AR Glasses
- Insertion of tactic commands as highlighted text in the virtual remote units

EXAMPLE: ARTIFICIAL INTELLIGENCE BASED OBJECT RECOGNITION



INPUT

- georeferenced aerial pictures
- georeferenced video streams
- drone, satellite, ...
- transmission via
 - radio (dynamic)
 - SD-Card (static)



PROCESSING

- AI-based object recognition
 - individuals
 - cars
 - bicycles
 - houses
 -
- tracking of elements in motion

```
...
{'date' : '2020-11-24 12:03:35 GMT+0',
 'file' : 'drone_001256.jpg'
 '1':{type: 'person', position:
'48.049707685620184, 11.660353816264347'},
 '2' : {type: 'person',position:
'48.049611328527924, 11.662857339025688'},
 '3' :{type: 'car', position:
'48.0497888282949, 11.661393157531936'}}
...
```

OUTPUT

- element types
- associated geo positions
- input for visualization with
 - Web-GIS
 - VR glasses
 - AR glasses
- provision of an OGC service

PILOT OBJECTIVES

- Validate the implementation of the system together with selected users
- Validate the scenario requirements as a Proof-of-Concept (PoC) or testing campaign
- deepening the knowledge of user behaviour and user expectations
- Comparison with the business plan and derivation of new business opportunities



CONTACT



Gerhard Heindl

Programm Manager

IABG mbH

Divison CT

+49 89 6088-2033

heindl@iabg.de

www.iabg.de

Gerd Waizmann

CEO

proTime GmbH

+49 8051 691623

gerd.waizmann@protime.de

www.protime.de

Irmgard Runkel

CEO

GEOSYSTEMS GmbH

+49 89 89434317

i.runkel@geosystems.de

www.geosystems.de

4S Applications for Safety and Security

How to apply

ESA UNCLASSIFIED



European Space Agency

Application process

Proposal for 4S application demonstration projects and feasibility studies have to be submitted via the **permanently Open Call (Direct Negotiation)**

**A0 10494 - CALL FOR PROPOSALS FOR
DOWNSTREAM APPLICATIONS IN ARTES 4.0
(UNDER BASS, [4S](#) OR 5G PROGRAMME LINES)**



ELIGIBILITY

Funded participation to 4S Strategic Programme Line is open to any company and/or organisation residing in the following Member States:

Austria, Belgium, Czech Republic, Denmark, Finland, France, Germany, Greece, Hungary, Ireland, Italy, Luxembourg, Netherlands, Norway, Poland, Portugal, Romania, Spain, Switzerland, and the United Kingdom



ESA UNCLASSIFIED



European Space Agency

ACCESS TO TENDER DOCUMENTATION

1. **Register** (minimum 'light registration') by completing online questionnaire on ESA-STAR Registration (esastar-emr.sso.esa.int)
2. **Download** the official tender **documentation** (Invitation to Tender) on EMITS : emits.esa.int.
 - Published under "Open Invitations"
 - Look for ITT number: **A0 10494**



The screenshot shows the EMITS website interface. At the top, there is a blue header with the ESA logo and the text "emits". To the right of the header is a navigation menu with links: ENTITIES, LOGIN, ESA Home Page, Industry Information, Entity Registration, Service Desk, and Help. Below the header, the user is identified as "User: Guest". On the left side, there is a navigation menu with the following items: News, COVID-19 measures and instructions, Procurement Review Board Announcements, Open Invitations to Tender, Intended Invitations to Tender, Reference Documentation, ECOS Resources, and How to do Business with ESA. The main content area on the right features the "emits" logo and a prominent blue button that says "→ INVITATIONS TO TENDER PUBLISHED". Below this button, it states "Hosted by ESA" and "Rel. 7.9.0.0".

ESA UNCLASSIFIED



European Space Agency

First Step

Tell us more about your idea and how you plan to implement it by preparing and sending an

Activity Pitch Questionnaire (APQ)

to business@esa.int (please mention 4S in the title of your activity)

For more information on application process and templates, please visit :
<https://business.esa.int/funding/direct-negotiation-call-for-proposals/call-for-proposals>

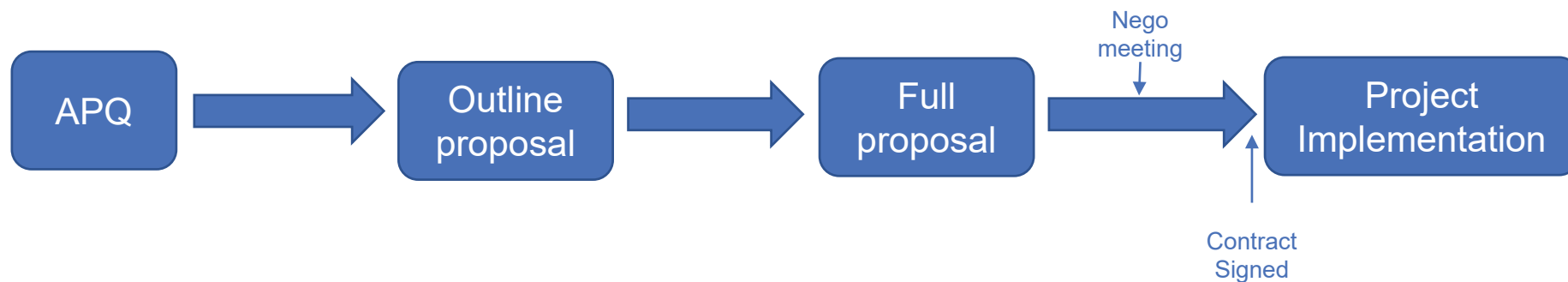
ESA UNCLASSIFIED



European Space Agency

Full Process

After the assessment of the APQ, an ESA Technical Officer will be assigned to you and she/he will guide you in the preparation of the **Outline** and **Full proposals**.



- For more information and templates, please visit : <https://business.esa.int/funding/direct-negotiation-call-for-proposals/call-for-proposals>

ESA UNCLASSIFIED



European Space Agency

National Delegations

- The applicable funding level of the individual prime- or subcontractors is subject to authorisation by the involved National Delegation(s).
- Therefore bidding teams are requested to obtain a **Letter of Authorisation** from all their national delegations before submitting a Full Proposal.
- For contact details of your National Delegation(s), please visit:

<https://artes.esa.int/national-delegations>

Ambassador Platforms

- Ambassadors can help you in the early stages of your proposal submission (APQ preparation) and provide independent advice
- <https://business.esa.int/ambassador-platforms>



4S – Technology and Product developments

ESA UNCLASSIFIED



European Space Agency

4S – Technology and Product developments



For upstream elements (i.e. satellite telecommunications ground and space components)

- Industry-initiated activities (Direct Negotiation)
 - Techno & Product development for 4S : open call for proposals (**AO10285**)
- ESA-initiated activities
 - 4S Workplan (updated at September JCB)
 - Activities defined by ESA, to address identified Technology Developments
 - Up to 100% funded and submitted in Open Competition
 - A set of projects to be started in 2021

54



4S – Technology and Product developments



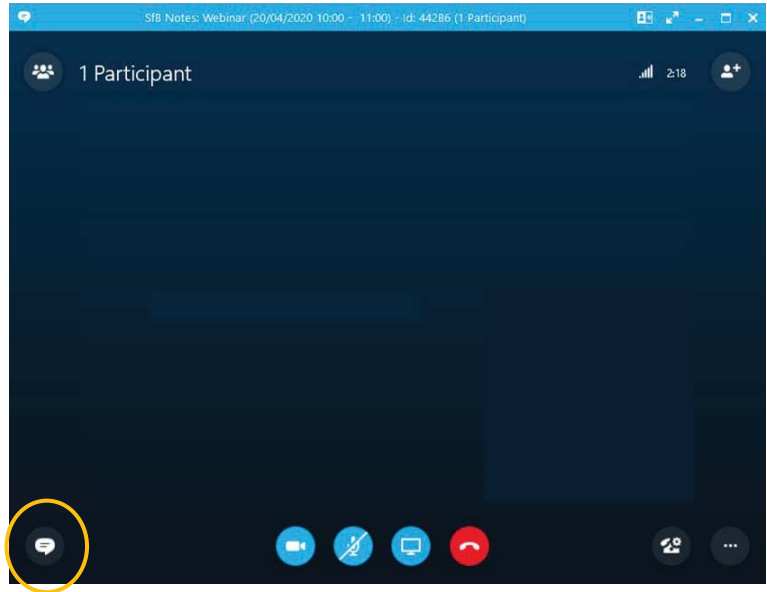
4S ESA-initiated activities workplan (to be released in Q1-Q2 2021):

Activity Ref.	Title	Cost (k€)	Funding Level	Planned for
3A.136 (4S.006)	Integration of satellite and terrestrial railway control networks	800	Up to 100%	Q2 2021
<i>Objective : develop and test the control and management protocol stacks of railway control communication via satellite, necessary also for the integration of satellite and terrestrial railway control networks.</i>				
3C.025 (4S.007)	System simulator for UAV terminal development	400	Up to 100%	Q1 2021
<i>Objective : develop and test an end-to-end system simulator that provides performance indicators which are key for the development of UAV satellite terminals. The simulator will support both command and control and payload data communication</i>				
3D.006 (4S.008)	Over the air cryptographic keys exchange for secure governmental satellite communications	600	Up to 100%	Q1 2021
<i>Objective : to develop and demonstrate a security keys exchange protocol to support confidentiality and integrity protection of the control and user planes at the data link layer</i>				
6B.085 (4S.009)	Techniques for intelligent jamming detection and mitigation of satellite IoT gateways	750	Up to 100%	Q1 2021
<i>Objective : develop jamming detection and mitigation techniques for satellite Internet of Things (IoT) gateways as a counter-measure against security threats.</i>				






OPEN QUESTIONS & ANSWERS SESSION



ESA UNCLASSIFIED



→ **THANK YOU!**

business.esa.int

Laurence Duquerroy

Laurence.Duquerroy@esa.int

ESA UNCLASSIFIED



European Space Agency